

# PUBLIC NOTICE

US Army Corps  
of Engineers  
New York District  
Jacob K. Javits Federal Building  
New York, N.Y. 10278-0090  
ATTN: Regulatory Branch

**In replying refer to:**

Public Notice Number: NAN-2019-00581-WPI

Issue Date: **OCT - 7 2019**

Expiration Date: **NOV - 7 2019**

**To Whom It May Concern:**

The New York District, Corps of Engineers has received an application for a Department of the Army permit pursuant to Section 10 of the Rivers and Harbors Act of 1899 (33 U.S.C. 403), Section 404 of the Clean Water Act (33 U.S.C. 1344).

**APPLICANT:** West Sayville Boat Basin  
138 Atlantic Ave  
West Sayville, New York 11796

**ACTIVITY:** Dredging with ten-years maintenance, bulkhead replacement, and discharge of fill rip-rap associated with shoreline stabilization.

**WATERWAY:** Great South Bay (Carmans River-Great South Bay Watershed)

**LOCATION:** Village of West Sayville, Town of Islip, Suffolk County, New York.

A detailed description and plans of the applicant's activity are enclosed to assist in your review.

The decision whether to issue a permit will be based on an evaluation of the probable impact including cumulative impacts of the proposed activity on the public interest. That decision will reflect the national concern for both protection and utilization of important resources. The benefit which reasonably may be expected to accrue from the proposal must be balanced against its reasonably foreseeable detriments. All factors which may be relevant to the proposal will be considered including the cumulative effects thereof; among those are conservation, economics, aesthetics, general environmental concerns, wetlands, historic properties, fish and wildlife values, flood hazards, floodplain values, land use, navigation, shoreline erosion and accretion, recreation, water supply and conservation, water quality, energy needs, safety, food and fiber production, mineral needs, considerations of property ownership and, in general, the needs and welfare of the people.

The Corps of Engineers is soliciting comments from the public; Federal, state, and local agencies and officials; Indian Tribes; and other interested parties in order to consider and evaluate the impacts of this proposed activity. Any comments received will be considered by the Corps of Engineers to determine whether to issue, modify, condition or deny a permit for this proposal. To make this decision, comments are used to assess impacts on endangered species, historic properties, water quality, general environmental effects, and the other public interest factors listed above. Comments are used in preparation of an Environmental Assessment and/or an Environmental Impact Statement pursuant to the National Environmental Policy Act. Comments are also used to determine the need for a public hearing and to determine the overall public interest of the proposed activity.

**ALL COMMENTS REGARDING THE PERMIT APPLICATION MUST BE PREPARED IN WRITING AND MAILED TO REACH THIS OFFICE BEFORE THE EXPIRATION DATE OF THIS NOTICE,**  
otherwise, it will be presumed that there are no objections to the activity.

Comments submitted in response to this notice will be fully considered during the public interest

**CENAN-OP-R**  
**PUBLIC NOTICE NO. NAN-2019-00581-WPI**

review for this permit application. Comments provided will become part of the public record for this permit application. All written comments, including contact information, will be made a part of the administrative record, available to the public under the Freedom of Information Act. The Administrative Record, or portions thereof, may also be posted on a Corps of Engineers internet web site. Due to resource limitations, this office will normally not acknowledge the receipt of comments or respond to individual letters of comment.

Any person may request, in writing, before this public notice expires, that a public hearing be held to collect information necessary to consider this application. Requests for public hearings shall state, with particularity, the reasons why a public hearing should be held. It should be noted that information submitted by mail is considered just as carefully in the permit decision process and bears the same weight as that furnished at a public hearing.

Our preliminary determination is that the activity for which authorization is sought herein is not likely to affect any Federally endangered or threatened species or their critical habitat. However, pursuant to Section 7 of the Endangered Species Act (16 U.S.C. 1531), the District Engineer is consulting with the appropriate Federal agency to determine the presence of and potential impacts to listed species in the project area or their critical habitat.

The Magnuson-Stevens Fishery Conservation and Management Act, as amended by the Sustainable Fisheries Act (Public Law 104-267), requires all Federal agencies to consult with the National Oceanic and Atmospheric Administration Fisheries Service (NOAA/FS) on all actions, or proposed actions, permitted, funded, or undertaken by the agency, that may adversely affect Essential Fish Habitat (EFH). The proposed work, fully described in the attached work description, could cause the disruption of habitat for various lifestages of some EFH-designated species as a result of a temporary increase in turbidity during construction. However, the New York District has made the preliminary determination that the site-specific adverse effects are not likely to be substantial because it is expected that fish populations would avoid the small area of disturbance. Further consultation with NOAA/FS regarding EFH impacts and conservation recommendations being conducted and will be concluded prior to the final decision.

Based upon a review of the latest published version of the National Register of Historic Places, there are no known sites eligible for, or included in, the Register within the permit area. Presently unknown archeological, scientific, prehistorical, or historical data may be lost by work accomplished under the required permit.

Reviews of activities pursuant to Section 404 of the Clean Water Act will include application of the guidelines promulgated by the Administrator, U.S. Environmental Protection Agency, under authority of Section 404 (b) of the Clean Water Act and the applicant will obtain a water quality certificate or waiver from the appropriate state agency in accordance with Section 401 of the Clean Water Act prior to a permit decision.

Pursuant to Section 307 (c) of the Coastal Zone Management Act of 1972 as amended [16 U.S.C. 1456 (c)], for activities under consideration that are located within the coastal zone of a state which has a federally approved coastal zone management program, the applicant has certified in the permit application that the activity complies with, and will be conducted in a manner that is consistent with, the approved state coastal zone management program. By this public notice, we are requesting the state's concurrence with, objection to, or waiver of the applicant's certification. No permit decision will be made until one of these actions occur. For activities within the coastal zone of New York State, the applicant's certification and accompanying information is available from the Consistency Coordinator, New York State Department of State, Division of Coastal Resources and Waterfront Revitalization, Coastal Zone Management Program, One Commerce Plaza, 99

**CENAN-OP-R**  
**PUBLIC NOTICE NO. NAN-2019-00581-WPI**

Washington Avenue, Albany, New York 12231, Telephone (518) 474-6000. Comments regarding the applicant's certification, and copies of any letters to this office commenting upon this proposal, should be so addressed.

In addition to any required water quality certificate and coastal zone management program concurrence, the applicant has obtained or requested the following governmental authorization for the activity under consideration:

- The Town of Islip

It is requested that you communicate the foregoing information concerning the activity to any persons known by you to be interested and who did not receive a copy of this notice. If you have any questions concerning this application, you may contact this office at (917) 790-8520 or [Katherine.Pijanowski@usace.army.mil](mailto:Katherine.Pijanowski@usace.army.mil) and ask for Katherine Pijanowski.

In order for us to better serve you, please complete our Customer Service Survey located at <http://www.nan.usace.army.mil/Missions/Regulatory/CustomerSurvey.aspx>.

For more information on New York District Corps of Engineers programs, visit our website at <http://www.nan.usace.army.mil>.

  
for: Stephan A. Ryba  
Chief, Regulatory Branch

Enclosures

**WORK DESCRIPTION**

The applicant, Mark DeAngelis of West Sayville Boat Basin, has requested Department of the Army authorization for dredging with ten-year maintenance, bulkhead replacement, and discharge of fill rip-rap associated with shoreline stabilization in Great South Bay, Village of West Sayville, Town of Islip, Suffolk County, New York.

The work would involve:

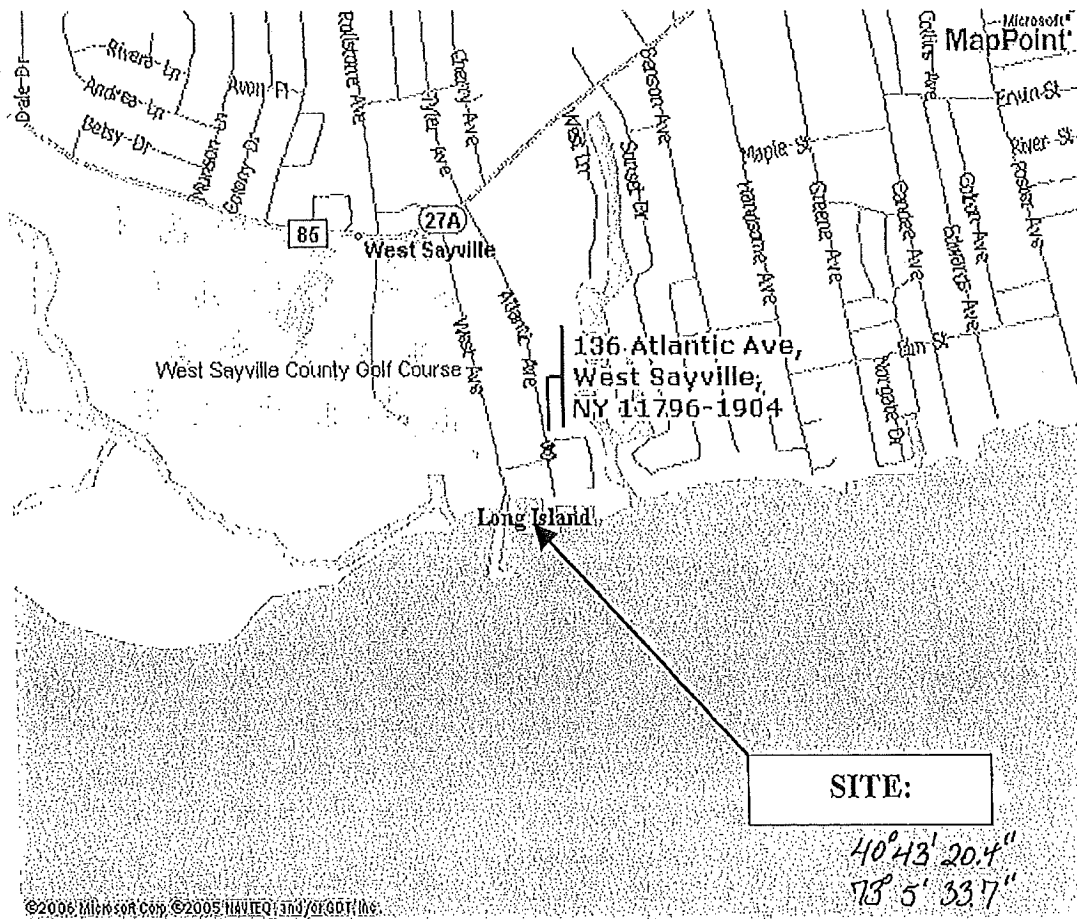
Dredging approximately 1500 cubic yards of material from a 240-foot-long by 80-foot-wide area to a depth of -4 feet below Mean Low Water with ten-year dredging maintenance. Dredged material would be placed in the uplands behind a bulkhead, on the access road, and parking area. Two dredge events are anticipated, each removing up to 750 cubic yards of material. Dredging would be performed from a barge mounted crane and excavator. Return flow to the waterway is not anticipated.

Additional work would include resheeting approximately 250 linear feet of bulkhead with two (2) inch timber or plastic sheets and the in-place replacement of approximately 64 linear feet of timber bulkhead. The replacement of 25 10-inch-diameter timber piles and the replacement of an existing 4-foot-wide by 250-foot-long walkway.

The discharge of approximately 300 cubic yards of rip-rap below the Spring High Tide Line along 130 linear feet of shoreline.


The stated purpose of this project is to stabilize the shoreline and improve navigation.

Mitigation is not required for this work.



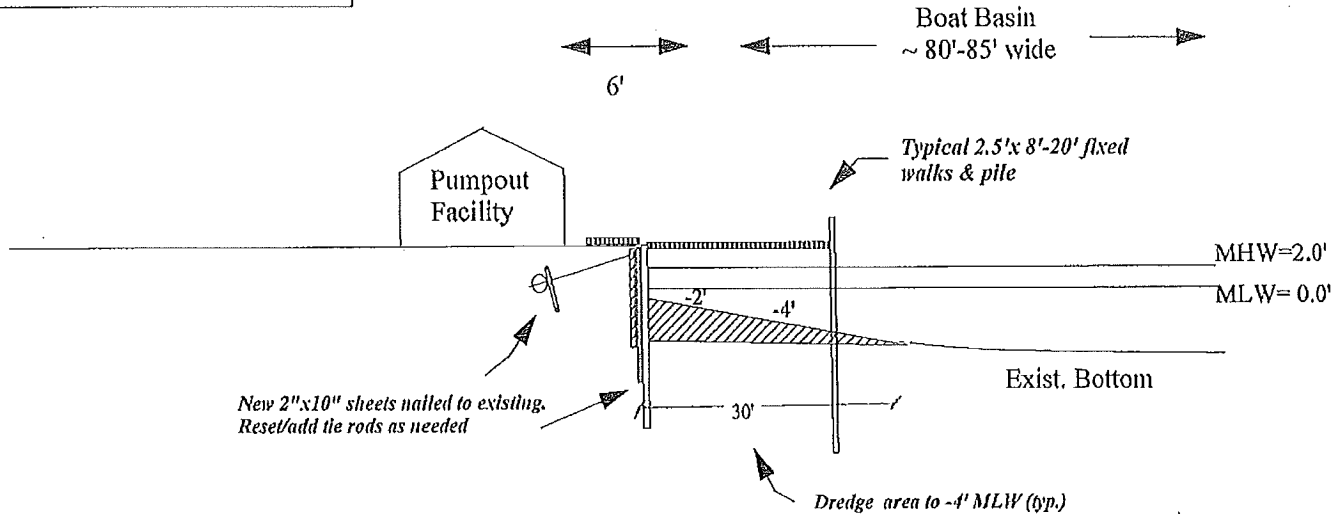
PAGE **1** OF **4** PROPOSED MARINA MAINTENANCE

**SITE LOCATION MAP FOR  
WEST SAYVILLE BOAT BASIN  
136 ATLANTIC AVE  
W. SAYVILLE, NY**

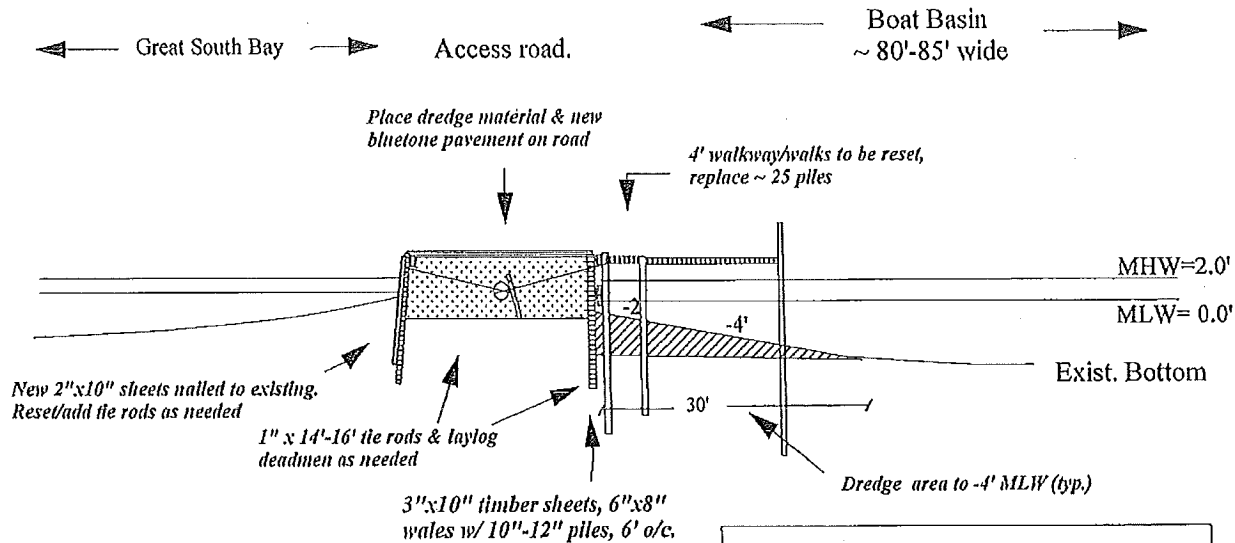


# PROFILE THRU BULKHEAD REFACING AND REPLACEMENT **3 of 4**

Resheet sections (92' & 94')



Replacement section (64 ft). Reheating along bay side (134')



Notes: All material CCA & Hardware hot-dip galv.

\*\*NYSDEC 1-4728-01961/00014  
USACE 2005-00303-L2

Not for construction. Contractor to determine all materials specifications in the field prior to construction.  
Dredge material mostly sand

Applicant: West Sayville Boat Basin

Purpose: Stabilize shoreline & enhance mooring at private marina

SCTM: Dist: 500 Sec 429 Blk 4 Lots 5.1

Datum: Mean Low Water

Scale: One Inch = Twenty Feet

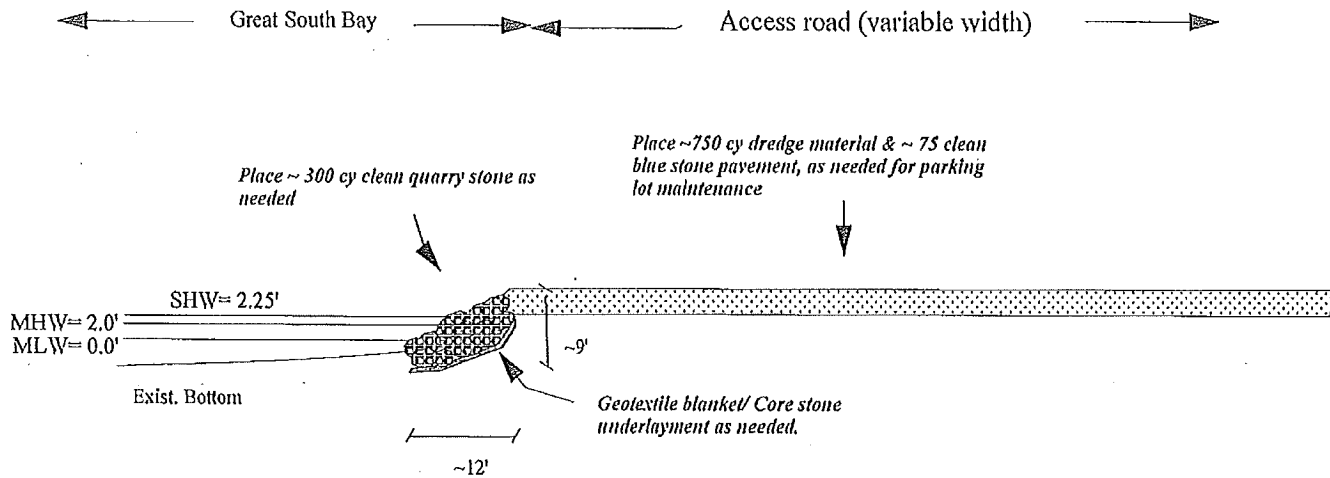
Proposed bulkhead repair, rip-rap installation & dredging in marina basin

At: West Sayville, New York

Appl. By: Ocean Consulting  
262 Weidner Ave.  
Oceanside, NY 11572  
(516) 764-8534

Date: 18-FEB-19/14-AULB-19

# PROFILE THRU RIP-RAP REPAIR-4 of 4



Notes: All material CCA & Hardware hot-dip galv.

\*\*NYSDEC 1-4728-01961/00014  
USACE 2005-00303-L2

Notes: All material CCA & Hardware hot-dip galv. Dredge material mostly sand

**Applicant:** West Sayville Boat Basin

**Purpose:** Stabilize shoreline & enhance mooring at private marina

**SCTM:** Dist: 500 Sec 429 Blk 4 Lot 5.1

**Datum:** Mean Low Water

**Scale:** One Inch = Twenty Feet

**Proposed bulkhead repair, rip-rap installation & dredging in marina basin**

**At:** West Sayville, New York

**Appl. By:** Ocean Consulting  
262 Weidner Ave.  
Oceanside, NY 11572  
(516) 764-8534

**Date:** 18-FEB-19/14-AUG-19